

## **Reasons of Invasion of Desert Locusts in India: Current Scenario and the Use of GIS and Rs in Various Studies**

**Dr.Nidhi Sharma**

*Department of Zoology, Govt. P.G.College Jhalawar, Rajasthan 326001*

---

### **Abstract**

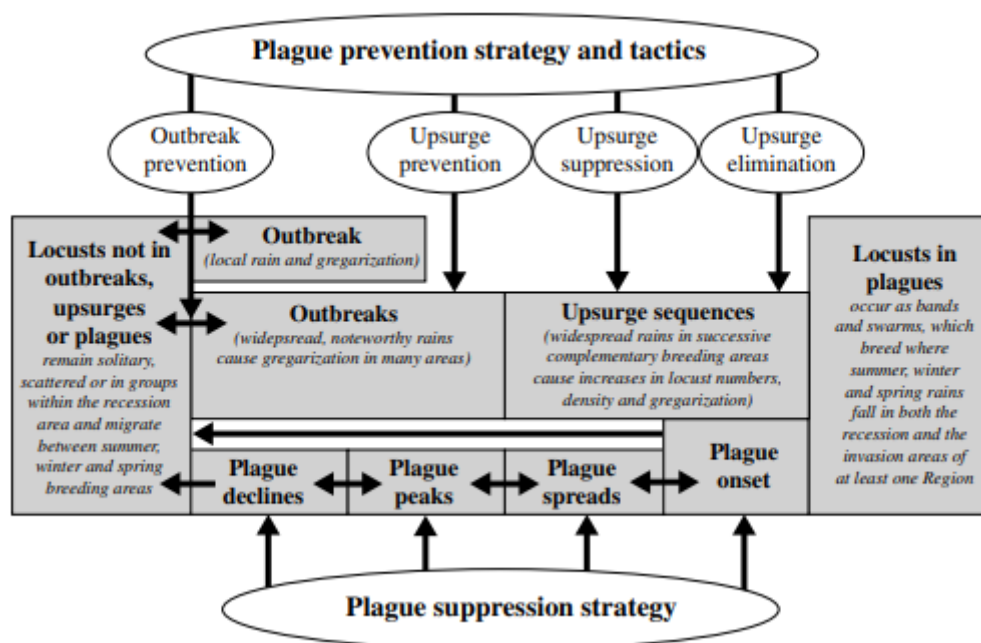
*The present paper is basically a compilation of work done on the desert locusts by various authors using the state of the art technology of remote sensing and GIS. Desert insect (*Schistocerca gregaria*, Forskål) plagues have truly had destroying outcomes on food security in Africa and Asia. The current procedure to diminish the recurrence of diseases and oversee desert beetle pervasions is early admonition and preventive control. To accomplish this, the Food and Agriculture Organization of the United Nations works one of the most seasoned, biggest, and most popular transient nuisance observing frameworks on the planet. Inside this framework, far off detecting assumes a significant part in identifying precipitation and green vegetation. Regardless of ongoing innovative advances in information the executives and examination, interchanges, and distant detecting, checking desert beetles and forestalling plagues in the years ahead will keep on being a test from an international and monetary viewpoint for influenced nations and the worldwide giver network.*

**Keywords:** *desert locust; early warning; forecasting; Food and Agriculture GIS system; RS.*

---

### **I. Introduction**

Low quantities of desert grasshopper are ordinarily present whenever during the year inside an immense downturn territory that covers approximately 16 million km<sup>2</sup>, extending from West Africa to Southwest Asia. The progress from a downturn circumstance to a plague is portrayed by episodes and upsurges.<sup>1</sup> A flare-up happens when great downpours cause soil and vegetation conditions to get good and insect numbers increment through focus, augmentation, and grangerization. Despite the fact that a flare-up is frequently limited and generally little, comprising of scattered populaces, it can prompt the development of container groups and multitudes more than a while, regularly agreeing with drying vegetation. In the event that a flare-up isn't controlled and significant far reaching downpours happen, an upsurge can frame. An upsurge is an exceptionally huge expansion in insect numbers from at least two progressive periods of transient-to-gregarious reproducing in corresponding occasional rearing zones influencing a few nations. In the event that inescapable and substantial invasions, most of which happen as groups or multitudes, proceed for one more year or so joined by great rains, an upsurge can form into a plague. A significant plague exists when at least two areas are influenced at the same time. Insect influenced nations and the Food and Agriculture Organization (FAO) of the United Nations have embraced a preventive control system to oversee desert grasshopper pervasions. This technique depends on early notice and early response; that is, to continually screen desert beetle reproducing territories via doing ground overviews consistently, distinguishing desert grasshopper invasions that require treatment, and undertaking control tasks before the insects gregarize and structure container groups and grown-up multitudes that can prompt a flare-up. As not all flare-ups are effectively controlled, the preventive control procedure is likewise applied to prevent episodes from forming into upsurges. The FAO works a desert beetle early admonition framework inside the Desert Locust Information Service (DLIS) at its base camp in Rome. The goal of the framework is to screen the

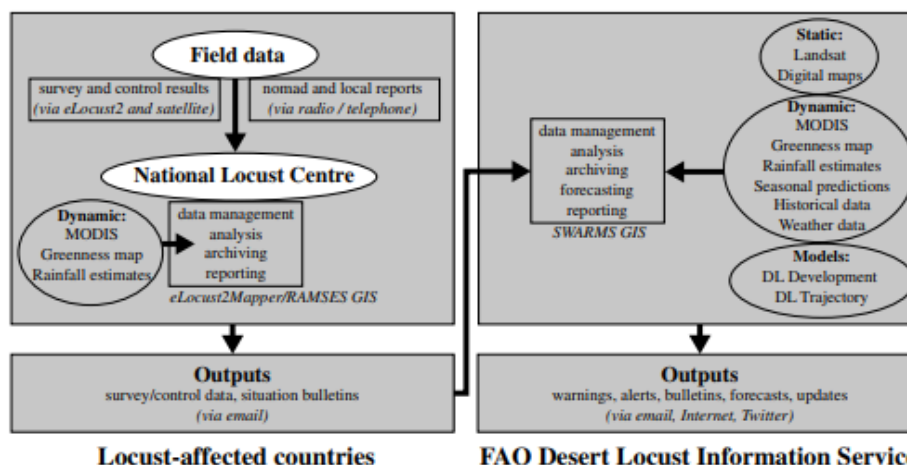


**Fig. 1** The preventive control strategy adopted by the FAO and locust-affected countries to prevent outbreaks or prevent, suppress, or eliminate upsurges. These practices involve increasing intensities of survey and control operations applied sequentially as a plague develops. (Figure adopted from Cressman, K. 2013)

climate, environment conditions, and desert insect populaces inside the downturn zone. Information are examined to evaluate the current circumstance and foresee improvements. The framework is one of the most established, biggest, and most popular transient irritation checking frameworks on the planet. The starting point of a unified insect data administration dates from 1929, when the British government mentioned the Imperial Bureau of Entomology (later the Commonwealth Institute) to coordinate and manage beetle work. In 1931, this work was stretched out to beetle influenced domains in Africa under what casually got known as the International Center for Locust Research, the trailblazer of the Anti-Locust Research Center (ALRC) that was officially settled in 1945. The Center for Overseas Pest Research (COPR) in the end succeeded the ARLC. The FAO accepted the worldwide command to screen desert insects during the 1950s and assumed control over the day-to-day operational administration of the checking framework and duty regarding the concentrated data administration in 1978. Around 50 beetle influenced nations just as contributors depend on the early notice framework as a way to stay up with the latest about the desert grasshopper circumstance and be cautioned of looming improvements in a standard, ideal, and fair way. National locust chiefs use the guidance and yields of the framework for arranging and actualizing checking and control exercises in their own nation. Viable and timely early admonition and response previously and at the beginning phases of an episode can assist with forestalling desert grasshopper local upsurges and mainland plagues or, in any event, decrease the recurrence of their event, which can have pulverizing outcomes on food security at the rancher, commonplace, public, provincial, and global levels (Fig. 1).<sup>2</sup> This paper presents a review of the early notice framework from information assortment in the field to information the board and investigation at the public insect habitats to worldwide observing and estimating at the FAO DLIS. The part of far off detecting and displaying is talked about, just as current and future difficulties.

### Desert Locust Early Warning System

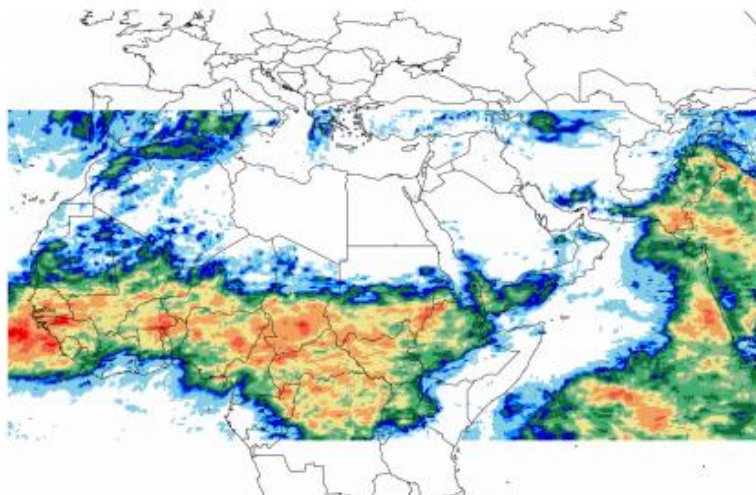
The desert locust early warning system consists of three primary levels, each with its own responsibilities, which interact with one another in the flow of data and information, culminating in collaborative decision making across several continents (Fig. 2).



**Fig. 2** The locust early warning network of field observations (from national survey and control teams) transmitted in real-time by satellite to national locust control centers (for data analysis in the RAMSES GIS) and forwarded to the FAO DLIS (where global-scale analysis and forecasting are undertaken). (Figure adopted from Cressman, K. 2013)

### 3 Use of Remote Sensing

One of the vital components of preventive desert beetle administration is the early location of insect populaces in bone-dry noncropping territories. Desert grasshopper invasions can't be identified straightforwardly by satellite because of the non-accessibility of very high-goal symbolism for regular citizen utilizes on an operational premise. However, far off detecting assumes a significant function in recognizing changes in desert grasshopper territories. Ongoing mechanical advances in instruments and preparing have added to the improved observing of these territories at the public and global levels. Despite the fact that the FAO DLIS has utilized distantly detected items since the mid-1980s, it is just in the previous few years that the innovation has developed adequately to yield more solid and precise outcomes that are helpful for assessing precipitation and green vegetation in dry territories. Generally, nations and the FAO depended on meteorological and precipitation stations to give information on the event of downpour. Be that as it may, scarcely any such stations exist in the immense and far off desert grasshopper downturn region. Far off detecting, explicitly Meteosat cloud symbolism, was utilized to fill in the holes during the 1980s and mid 1990s, however picture investigation was troublesome, tedious, and uncertain. Since the mid-1990s, satellite sensors, meteorological mathematical models, and precipitation calculations have consistently improved to the degree that they would now be able to be utilized dependably in checking grasshopper territories. Model-based evaluations are generally exact in deciding precipitation amount, while satellite-based assessments are better in deciding the spatial conveyance of rainfall.<sup>5</sup> It is the last that is more significant and pertinent to beetle early notice, plague anticipation, and field activities. Columbia University's International Research Institute for Climate



**Fig. 3** Satellite-derived geo-referenced rainfall estimates are used on a daily, decadal, and monthly basis to estimate the spatial and temporal distribution of rainfall in the desert locust recession area; warmer colors indicate greater amounts of rain (example: August 2011). (Figure adopted from Cressman, K. 2013)

Furthermore, Society (IRI) creates every day, decadal, and month to month geo-referred to precipitation gauges on a  $0.25 \times 0.25$  latitude/longitude lattice from inactive microwave and infrared information at high spatial and fleeting goal dependent on the CMORPH calculation (Fig. 3). It is a strong procedure that is explicitly adjusted for parched areas.<sup>6</sup> National beetle habitats and the FAO DLIS download these items on an operational premise from the Internet and join them into their individual GIS for information investigation. As of now, 250-m-goal MODIS symbolism and its subsidiaries [normalized distinction vegetation file (NDVI) and upgraded vegetation list (EVI)] are utilized to decide the area of green vegetation in desert grasshopper natural surroundings between West Africa and India (Fig. 4). The pictures are accessible at regular intervals, which is adequate to distinguish changes in natural conditions, i.e., yearly vegetation that is getting green or drying out. Public grasshopper places download the picture for their specific nation and import it into RAMSES for examination. The FAO DLIS investigates symbolism for the whole downturn region in SWARMS.



**Fig. 4** MODIS imagery is used every 16 days to estimate the spatial distribution of green vegetation in the desert locust recession area (example: western Mauritania, October 2010). (Figure adopted from Cressman, K 2013)

## II. Conclusion

There is a need to take into account the state of the art technology to understand and combat against the multitudes of insects that have entered the western India. They have just advanced into Rajasthan, Gujarat, Madhya Pradesh, Maharashtra and Uttar Pradesh. These desert grasshoppers are unquenchable eaters and are currently duplicating at an amazing multiple times their typical rate, on account of ideal climatic conditions. Multitudes of grasshoppers are taking steps to be the following enormous issue for agribusiness in India, particularly western India. If not oversaw appropriately, this can prompt a significant issue of food security of the nation. Far off detecting was utilized widely as a wellspring of information as a result of money saving advantage favorable circumstances

## References

- [1]. P. M. Symmons and K. Cressman, "Biology and behavior," Chapter 1, in Desert Locust Guidelines, p. 43, Food and Agriculture Organization of the United Nations, Rome (2001).
- [2]. K. Cressman, "Role of remote sensing in desert locust early warning" J. Appl. Remote Sensing (2013)
- [3]. J. I. Magor et al., Preparedness to Prevent Desert Locust Plagues in the Central Region, an Historical Review (Desert Locust Technical Series AGP/DL/TS/35), pp 129, Food and Agriculture Organization of the United Nations, Rome (2007).
- [4]. M. Cherlet, "RAMSES Reconnaissance and Management System of the Environment of Schistocerca (Desert Locust). Programme outline on future requirements in remote sensing and modeling and their integration using GIS to improve Desert Locust forecasting," Project Report GCP/INT/439/BEL, Food and Agriculture Organization of the United Nations, Rome (1993).
- [5]. R. G. Healey et al., "A GIS for desert locust forecasting and monitoring," Int. J. Geogr. Inf. Syst. 10(1), 117–136 (1996).
- [6]. T. Dinku et al., "Evaluating detection skills of satellite rainfall estimates over desert locust recession areas," J. Appl. Meteor. Climatol. 49(6), 1322–1332 (2010), <http://dx.doi.org/10.1175/2010JAMC2281.1>.
- [7]. J. A. Dutton, "Opportunities and priorities in a new era for weather and climate services," Bull. Amer. Meteor. Soc. 83, 1303–1311 (2002).
- [8]. J. A. W. A. Reus and P. M. Symmons, "A model to predict the incubation and nymphal development periods of the desert locust, Schistocerca gregaria (Orthoptera: Acrididae)," Bull. Entomol. Res. 82(4), 517–520 (1992).